

MAILING ADDRESS:

P.O. Box 1049
us, OH 43216-1049

4/20/2009

ie above

rmit
ze
y.
writing

r shall
s) shall
; no fee

m Water
Water
'Isolated
us . Also

he district
violation


copies of general permits and current forms/instructions from our
www.epa.state.oh.us/dsw/storm/stormform.html

contact one of the following:

eph@epa.state.oh.us

001 (Oolentangy Permit)
www.epa.state.oh.us

or speak with a member of the Storm Water Unit



as

or
it

l.
on
one

y

ll

s:

a-
ess
or

o
it
is
as

on
to

al

ed
ter
rm
of
red
nce
with
nit.

ate
ate
AC
cal
nd
sal.

NOI
in

by of the
of the Ohio

21-08

TTS

al permit

(SWP3)

Project No.: OHC000003

charges identified
charges composed
in activity that enter
waters of the State.

include any clearing,
disturb one or more
covered by this permit
with the practices
preage includes the
rent or sale.

port activities (e.g.,
material storage areas,

te that is required to
water associated with

g multiple unrelated
e completion of the

orm water pollution
he support activity;

r defined in the NOI
only one project, do

: OHC000003

associated with

r construction
ort activity, and
struction storm
mit;

at the director
y to a violation

S permit or an

if development
e, which would
associated with
their permit
y in writing that

for the rainfall
roject duration
st a 70 percent
ainfall erosivity
Fact Sheet 3.1
t is determined
riod where the
cation must be
tion activity is
yond the dates
(a) recalculate
date (if the R
e submitted) or
er this general
er period (see

W
A
S
H
I
N
G
T
O
N
I
A
N
S
I
N
G
T
O
N
I
A
N
S

I
N
T
E
R
N
A
T
I
O
N
A
L
C
O
N
F
E
R
E
N
C
E
O
N
T
R
O
L
L
I
N
G
T
O
N
I
A
N
S

00003

tities).
5 CFR
lease,
from a
water
ng any
al to or

r each
pplies
ortable
rt 302
onse,
ferred
d sets
This
ances

ermit.

re any
IPDES
ce with
to take

ermit is
or this
erator
timely
e, if in
ecified

WVCCV

eeae

)nsd)eedss

nnrter

No.: OHC000003

nit shall release the
her environmental
ly associated with
401 water quality
ary sewers or other
stall drinking water
nd which was used
under this NPDES
\$745-27-13 or ORC
permittee of other
contacting the Ohio
ensure proper well

for a storm water
permit must submit
ee at least 21 days
n one operator, as
each operator shall
s already submitted
erator shall request
instances, the co-
ber. No additional

individual lot notice
Ohio EPA at least
onsibility for permit
nt from the previous
JOT at the time the
not granted until an
applicant.

and who discharge
it are in violation of
enforcement action
ctivity.

DHC000003

d NOI form,
ns.

the director of
trading plans
operators of
he permitted
provide a copy
the MS4's

the director of
ed under the
ociated with
00002) shall
vered under
ipt of written
ed. There is
mit coverage
y Ohio EPA.
ere it is to be

000003

ri-phase
3 will be
h sound
e design
n water
identify
e quality
shall be
ains the
describe
tuce the
ited with
4, OAC

dated in
ctor may
ssion. If
iation of
struction

permit
or to the
intent to
WP3 as
rom the
ave not
om Ohio
H.E, are

tification
l on site

mit No.: OHC000003

y upon request of the
g hours. A copy of the
heral permit also shall

y of the SWP3 within

tative;

lans, grading plans or

ted with construction
eparate storm sewer
the system.

coverage letters, and
able to the public in
permittee shall make
ovide a copy at public
ermittee may claim to
accordance with Ohio

ay notify the permittee
ore of the minimum
ation from the director
d representative, the
nd, if requested, shall
ion that the requested

a change in design,
effect on the potential
f the SWP3 proves to
llutants in storm water
to the SWP3 may be

IC000003

defined as
mentation
ittee shall
ctors and
nowledging
e SWP3.
contractor
site.

argues and
armittee to

ject to the

(e.g., low

disturbed
site borrow

created by

n and post

discharge

the sequence of major grading, utilities and erosion control measures to be employed during each

driving stream or surface water(s) and the areal discharge sites at or near the point of discharge to the stream or

is not call for a centralized individual lots, a detail individual lot erosion and

ate specific erosion and control areas such as steep zones.


charges associated with covered by this permit and in these storm water

A copy of this permit is

tion of the site, the name operators, the name and authorizing and amending sites that construction will

es as well as amendments begins commence; and

SECRET



HC000003

ified in the
lization are

in controls
st recent
inal grade
g final

in controls
recent main idle
st recent
disturbed east seven nit coverage
leather

are otherwise

erators shall
outfalls and
ant seeding
and Land
g, sodding,
ues or rock

hich
rom
ains,
ding
and
aced
vide
the
ined

n of
id/or
used
nent
may
sion
form
e of
as or
hose

t the
eter
even
l the
sses
cted
ns.

any

of silt
inlet
as of

HC000003

alternative
controls are

ering zone
zone shall
7 yd³/acre)
serving a
orage zone
od 1: The
urbed acre
ume of the
store the
/ accepted
e removed
ng the total
ich remain
runoff from
d and is not
tering zone
ween inlets
f length for
a length to
ent settling
as it relates
alternative
preclude a
sion control
ncouraged.

areas shall
t properties
ow. Where
d on a level
not preclude
flow runoff.
fence for a

e p n

u s u u

b h e a g n s e a e n e e

s t


THE UNIVERSITY OF CHICAGO

1954

ted
ent
ben
35.

ted
be
nd
nio

IPs
may
the
ide
nce
not
me
orm
MP.
ion



site
mit
the
(1)
and
JC-
the
site

here
net
t 20
redit
ned
ects
VQv
d on
nent

ost-
ction
luce
the
luce
rels,
ther
nced
. In
may
with
mon
s the
here
eam
ssed
and

ude
lter
ese
ogy
est
e e

p to
est
the
c in
this
s a
ent.
ent
rity
ace
the
f:

one

.e.,
a is
nto

ctly
the
am
ms

0003

jects
BMPs
nt the
clude,
wales
atural
dens,
y also
local

which
rt of a
more
ng the
at will
cluded
to the
storm
ention
atural
which
of the
flows

rivers,
at the
stream
ite the
acts of
ties in
state
ading,
y line
res. If
lands,
ineers
il is a
bills for
District.
cation,
n 401

00003

River,

can be

shall be
the flow
leaders
ensure
storm
ology,
erge to
licant
amics
their
una of
basins,
reams,
etland

ources
resent
ucture
lasting
waste,
g and

cluding
The
charge
urface
s wash
s of the
ended.

d dust

HC000003

consistent
er or septic
disposal by
htaminated
a.

discharges
ctivities. If
through a
trol device,
ternatively,
bring into a
dewatering
quired to be
aken when
e pollutant-
urces.

to occur on
rs must be
eria (is not
c.) may still
ter Quality
his permit.

nated runoff

roval of the
sport to an

ethods that
material.

Water prior

es shall be
ance of their
htained in a
ermanently
aintenance
aintenance
ol practices.

ill s n st y d h e n e e e is n o al in br

ie n

ce a h in

ie

ed

ie

ry


to
ts
as
ig
er
nt
ne

ce
n,
s)
he
he
ne
is

on
ith
or
ds

he
ed
ad,
be

he
in
hit,
of
ice
to



D000003

duct a site
maintenance
retained in

permitted
permittee
conditions:

all portions
applicable,

that have

completed
new owner.
operator must
); or

completed
V.G of this

any permit
rounds for

make false
previously

al permit is

ense.

an enforcement action that it would have
ted activity in order to maintain compliance

os to minimize or prevent any discharge in
ole likelihood of adversely affecting human

r, within 10 days of written request, any
; to determine compliance with this permit.
or upon request copies of records required

e or she failed to submit any relevant facts
DI, SWP3, NOT or in any other report to the
uch facts or information.

ions or information either submitted to the
aintained by the permittee, shall be signed.

s:

le corporate officer. For the purpose of this
officer means:

rrer or vice-president of the corporation in
function or any other person who performs
ing functions for the corporation; or

#: OHC000003

on or operating
e management
facility including
dital investment
comprehensive
pliance with
ensure that the
gather complete
ents; and where
delegated to the

partner or the

either a principal
of this section, a
e chief executive
responsibility for
e agency (e.g.,

d by the director
mit or by a duly
duly authorized

in Part V.G.1 of

position having
or activity, such
superintendent,
n having overall
duly authorized
r any individual

0003

is no
pr the
hts of
r with
rized

ation:

iction
h the
2. 40
hents
shore
te or

r any
any
vs or

r the
, the
ermit

740

Permit No.: OHC000003

to EPA must be notified in
advance under an Ohio NPDES
and assume the responsibilities

from any responsibility or
liabilities.

on all facilities and systems
are installed or used by the
holder of this permit and with the
consent of the permittee requires the operation
and maintenance by a permittee only when
authorized by this permit.

representative of Ohio EPA,
as may be required by law,

the facility or activity is located
within the conditions of this permit;
and records that must be kept

of the facility (including monitoring and

any change in water quality due to any
activity covered by this permit, the
operator shall comply with the
averages under an individual
Part I.C of this permit or the
applicable standards and/or requirements.

in accordance with ORC Chapter 6111.

000003

ollution
p. L. 92-
17 and

tions of
ructural
a State.
tices to
l disposal

ted with
r other

through

ate from

ation of
exposes

erennial
density
npaved
ilization
(textiles)
control
anently

er
re
of,
re
ile

es
ng
lat
ely
eir
or


his

ere
ent

or
ts,
e:

ip,
ral
rol
ed
ice

nal
ind
02,



003

ost-
f the
ces,

and)
e to
eam

the

asin
atest

th in

age.

ikes,
ated
aters
ound
osal

tion,
other
ovide

must
after
y the
which
is to